







Key

-  Site boundary
-  Conservation Area
-  Grade I Listed Building
-  Grade II\* Listed Building
-  Grade II Listed Building
-  Important Open Land

**Promap**  
LANDMARK INFORMATION GROUP

Ordnance Survey © Crown Copyright 2017. All rights reserved. Licence number 100022432. Plotting Scale: 1:10000

north

tel: 01530 265688 | email: info@golbyandluck.co.uk | web: www.golbyandluck.co.uk

This drawing has been produced by GOLBY AND LUCK LTD © all rights reserved. Ordnance Survey Licence No. 100053702 registered with ProMAP  
Office: 207 Leicester Road, Ibstock, Leicestershire LE67 6HP

Number/Figure  
**GL0720 01**  
Scale  
1:10000@A3  
Date  
14/02/2017  
Checked  
AL

Project  
Land at Lyveden Rd, Brigstock  
Drawing title  
**Site Location**  
Client  
Grace Homes Ltd

**golby+luck**  
landscape architects