











- Legend**
-  Settlement Boundary
  -  Brigstock Camp
  -  Important Open Land (Policy EN20)
- Listed Buildings**
- Grade**
-  I
  -  II
  -  II STAR
  -  Local Wildlife Sites
  -  Gladmans Site (14/02372/OUT)
  -  Potential Wildlife Sites
  -  Pocket Parks

This map is accurate to the scale specified above when reproduced at: A3